



Omar Cemetery Online

September 30, 2022





Agenda

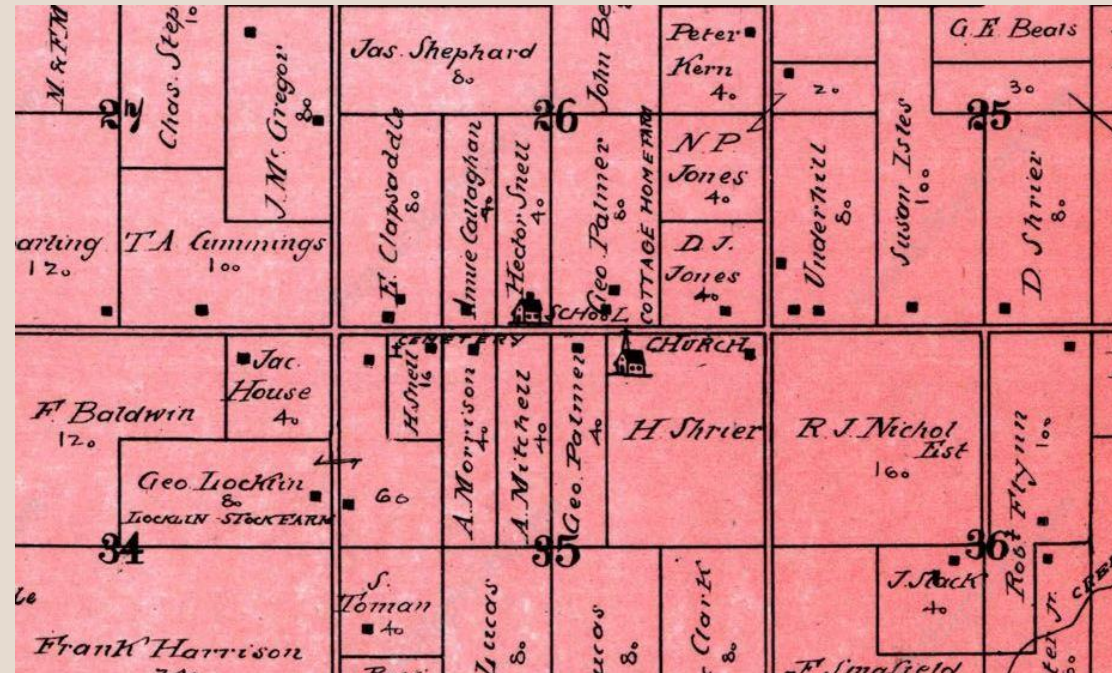
- INTRODUCTIONS
- BACKGROUND OF PROJECT
- CEMETERY ORGANIZATION
- CEMETERY STATISTICS
- WEBSITE DEMONSTRATIONS
- HOW CAN YOU HELP?
- RESOURCES AVAILABLE
- Q&A

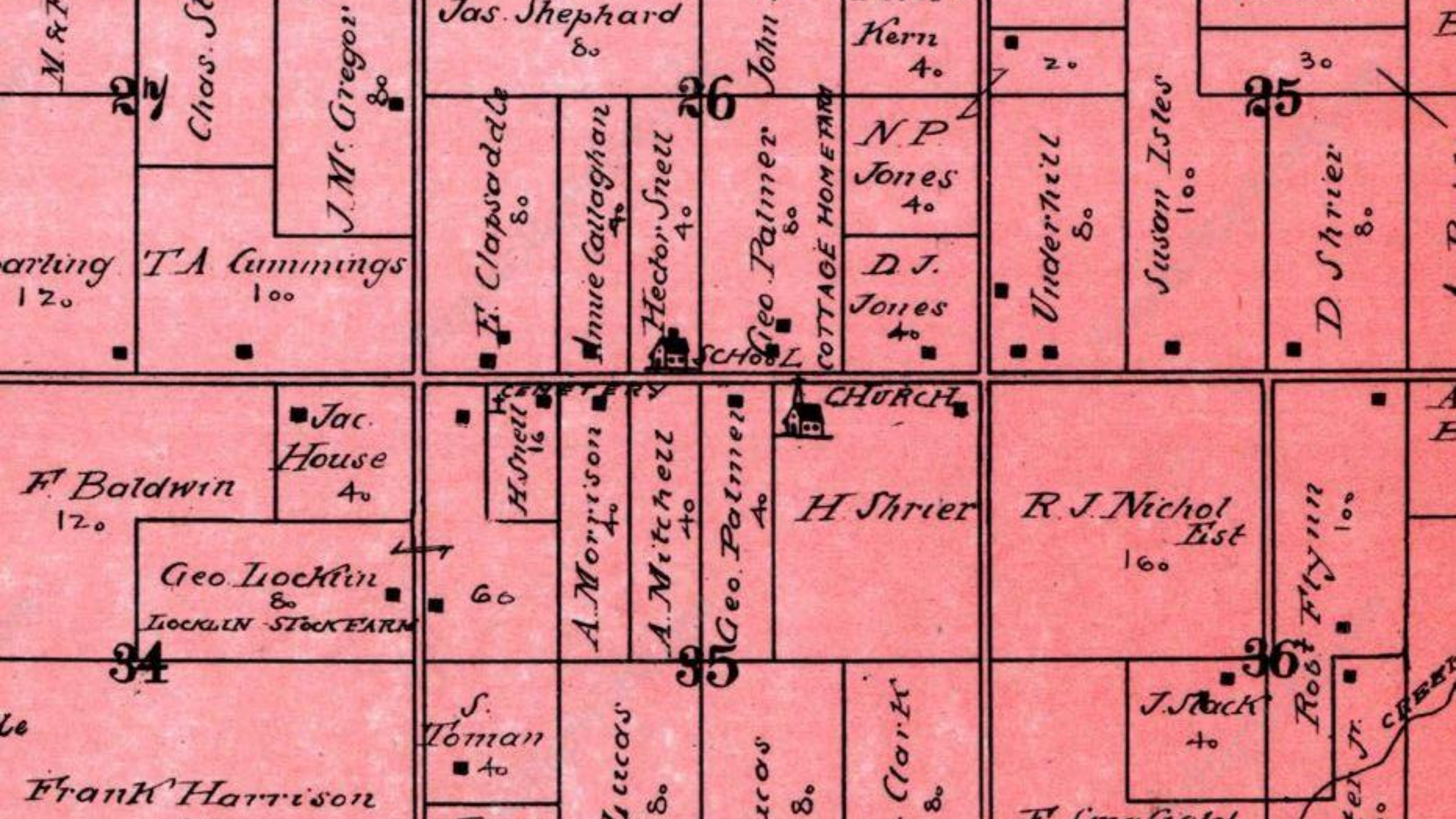


Agenda

- INTRODUCTIONS
- BACKGROUND OF PROJECT
- CEMETERY ORGANIZATION
- CEMETERY STATISTICS
- WEBSITE DEMONSTRATIONS
- HOW CAN YOU HELP?
- RESOURCES AVAILABLE
- Q&A

The Omark Cemetery is located in the northwestern corner of Section 35 in Flynn Township. The cemetery originated in the early 1870's with the first recorded burial occurring in 1875. The property belonged to township resident, Hector Snell.





A stylized, dark grey leaf graphic with several pointed leaves, located in the upper left corner of the slide.

Agenda

- INTRODUCTIONS
- **BACKGROUND OF PROJECT**
- CEMETERY ORGANIZATION
- CEMETERY STATISTICS
- WEBSITE DEMONSTRATIONS
- HOW CAN YOU HELP?
- RESOURCES AVAILABLE
- Q&A

Background of Project

VISION STATEMENT

“Transform Vastly Different Data Into a Sustainable Solution to Make Omard Cemetery Information Accessible to All”

Background of Project

- Documentation - Documentation - Documentation
- Overcome Availability and Variety of Data Challenges
- Perform Physical Survey and Documentation / Marking of Lots
- Perform Data Reconciliation to Physical Survey
- Create / Organize Pictorial Documentation
- Create / Populate Online Website to Manage / View Information
 - 3,397 Records in the Online Website
 - 1,441 Photographs in the Online Website

**FLYNN TOWNSHIP CEMETERY,
T. 10 N., R. 13 E., SANILAC CO.
MICH.**

ate of Highway S. North boundary of Section Thirly fire

	8	7	6	5	4	3	2	1	E
1	2	1	2	1	2	1	2	1	2
3	4	3	4	3	4	3	4	3	4

[illegible][illegible][illegible]

23	24	25	26	27	28	29	30	31	32	33	34	35	36	37	38	39	40	41	42	43	44	45	46	47	48	49	50	51	52	53	54	55	56	57	58	59	60	61	62	63	64	65	66	67	68	69	70	71	72	73	74	75	76	77	78	79	80	81	82	83	84	85	86	87	88	89	90	91	92	93	94	95	96	97	98	99	100
23	24	25	26	27	28	29	30	31	32	33	34	35	36	37	38	39	40	41	42	43	44	45	46	47	48	49	50	51	52	53	54	55	56	57	58	59	60	61	62	63	64	65	66	67	68	69	70	71	72	73	74	75	76	77	78	79	80	81	82	83	84	85	86	87	88	89	90	91	92	93	94	95	96	97	98	99	100

472 Single lots

Commenced at the northwest corner of the back hall, the back of the chamber, quarter of section thirty-five of Twp. 22. of Range thirteen West and township 22. north. Run thence with the line of said section thirty-five, thence north thirty-two rods to a place common to said surveying firm and the grantor's claim.

E. W. Arthur, Syracuse
Dec 17th 1910

Cemetery Deeds

This Indenture, Made and entered into this 30th day of September in the year of our Lord, one thousand, nine hundred and fifteen
Between The Board of Health
of the Township of Flynn County of Sanilac
and State of Michigan, of the first part, and Joseph Flynn
Maple Valley of the Township of
Maple Valley County of Sanilac and State of Michigan, of the second part,
Witnesseth, That for and in consideration of the sum of One DOLLARS,
lawful money of the United States of America, to them in hand paid by the said party of the second
part, the receipt whereof is hereby to them confessed and acknowledged, the said parties of the first
part hereby convey, bargain, sell, remise and release unto the said party of the second part, ALL AND
SINGULAR that certain piece or parcel of land known and described as follows: Lot No. 3
Valley 7 in the burial ground known as Onard Cemetery
located in the Township of Flynn County of Sanilac
State of Michigan (being Town 10 north, Range 13 east,) and by these presents do hereby
convey, bargain, sell, remise and release unto the said party of the second part, his heirs, executors,
administrators and assigns, to have and to hold the same unto the said party of the second
part, his heirs, executors, administrators and assigns FOREVER.

In Witness Whereof, we have hereunto set our hands and seals this

18 day of Dec A. D. 1915

Signed, sealed and delivered in presence of

James G Isles
Clerk

Abraham Hayward



Albert Van derwerker



John H Shephard



County Lapeer
Township F. Lynn
Village _____

STATE OF MICHIGAN.

PERMIT FOR BURIAL OR REMOVAL.

No. 9

Date of Death December 9 1901

Full name none Age 1 day

Disease causing death Valvular Heart Disease

Medical attendant W. J. Utterison Proposed date of burial or removal December 9, 1901

Proposed place of burial F. Lynn Cemetery No 2

Proposed place of removal _____ via _____

Undertaker Emerson Davis Address Marlette

A CERTIFICATE OF DEATH having been filed in my office in accordance with Public Act No. 217 of 1897, I hereby authorize the Burial
(Burial or removal.)
of the body of said deceased person as stated above. In the case of death from a dangerous communicable disease, the burial or removal must be conducted according to the rules of the State and local boards of health.

John Murphy
Registrar of Deaths.

Dated Dec 9 1901 Clerk of F. Lynn







WILLIAM L. SETTER

PVT. CO. B 102ND M.G. BAT.
DIED WITH HONOR IN THE
SERVICE OF HIS COUNTRY
OCT. 27, 1918 AGED 28 YRS.

Alley 2, Lot 13 8 Gravesites





3 Grandsons of Elsmere Couple Lose Lives in California Blaze

City Freeway Foes to Study Line of Attack

Meeting Tomorrow In Herlihy's Office Will Decide on Next Move

Opponents of the proposed Adams-Jackson Street freeway are scheduled to meet tomorrow morning and may decide then what legal action, if any, they will take to block the project.

The meeting is scheduled for 11 a. m. in the law office of Thomas Herlihy, Jr., chairman and attorney for the Delaware Expressways Committee, and leader of the fight against any freeway in the western part of the city.

The freeway question came up on the floor of City Council last night, in the wake of Wednesday's announcement of federal approval of the plan, and councilmen and private citizens again blasted the State Highway Department.

Seventh Ward Councilman Walter J. Brady and Tenth Ward Councilman George F. Schlor both pledged to continue the fight against the freeway, FAI-2.

Council, which has more than once gone on record as opposing

Navy CPO Saves 6 Other Children as Flames Hit Residence in San Diego; Fire Starts in Kitchen

Three grandsons of an Elsmere Gardens couple, Mr. and Mrs. Clarence DeGolyer, Sr., 146 Bungalow Avenue, burned to death last night when fire destroyed a home in a San Diego, Calif., Navy housing project.

The three young brothers who burned to death were the sons of Chief Petty Officer Clarence, Jr., 34, and Mrs. June DeGolyer, 32. Five other brothers and a sister were rescued by their father.

Dead are: Neal Clarence, 9, William Dennis, 4, and Kevin, 2. Those rescued were Raymond Michael, 13, Jacqueline Diane, 10, Douglas John, 7, Richard Carl, 6, James Robin, 3, and Christopher, four months.

Seven-year-old Douglas was hospitalized for treatment of serious burns and the other children for smoke inhalation.

The father was burned on the arms and face as he carried the children out of the house. His wife was unhurt.

Coroner A. C. Gallagher said he was told the flames billowed from an oven in which DeGolyer was broiling a chicken and set the dwelling on fire.

The grandparents, father and mother of the Navy man, re-

See FIRE—Page 4, Col. 6

Mid-Air Blast Of Stratojet Kills City Man

Lt. Col. John R. Glycer, 38, Dies as B-47 Blows Up Over New York State

A Wilmington Air Force officer was among four men killed yesterday in the mid-air explosion of a B-47 Stratojet bomber 15,000 feet above western New York State.

He was Lt. Col. John Robert Glycer, 38, son of Mrs. Gertrude Glycer of 2310 Baynard Boulevard, and the late G. A. Glycer, who was for several years on the staff of the State Department of Public Instruction.

The plane was on a routine training mission out of Lockbourne Air Force Base, Columbus, O., where Colonel Glycer had been stationed for the past three years.

It was approaching an Air Force KC-97 to take on fuel when it blew apart in a blast visible as far as Buffalo, 20 miles to the north.

Most of the B-47 fell in two blazing hunks of wreckage. Bits of metal, shreds of technical manuals, and other debris were

Fire

(Continued From Page One)

ceived word of the tragedy shortly after 7 a. m. today in a phone call from their son in San Diego. Mr. DeGolyer said however that because of conditions on the line they were unable to get full details and are awaiting another call tonight.

The Navy man is one of 11 children, two of whom, Wilbur Michael and Armond Dan, are still at home in Elsmere. Most of the other sisters and brothers live in this vicinity.

A sister of the chief petty officer is Mrs. William Draper, wife of a Wilmington police Youth Aid Division officer, 2914 West Third Street.

Mrs. DeGolyer said the family moved here three years ago from Arthurdale, W. Va., where Clarence finished high school and enlisted in the Navy on July 29, 1941.

Making a career of the Navy, he was stationed at Lakehurst, N. J., until a year ago when he was transferred to San Diego.

The mother of the children who died in the fire is the daughter of Mr. and Mrs. Carl McCloud of Dearborn, Mich. Mrs. Golyer said that, from the garbled telephone call today, she did learn that funeral services for the children will probably be held in Dearborn.



TWO FLYNN BOYS KILLED

Two Sons of Mrs. James Iles
Play With Matches Near
Gasoline Tank .

While the household was still in mourning for the death of the father of Mrs. James Iles, who was buried last Sunday, the two Iles children, aged five and seven, respectively, were instantly killed by an explosion of gasoline Friday afternoon in a shed at their home, 11 miles southeast of Marlette. The boys are supposed to have been playing with matches. They were alone at the time and after the explosion of the gasoline tank were so badly burned that it was impossible to tell what had caused the accident.





Agenda

- INTRODUCTIONS
- BACKGROUND OF PROJECT
- **CEMETERY ORGANIZATION**
- CEMETERY STATISTICS
- WEBSITE DEMONSTRATIONS
- HOW CAN YOU HELP?
- RESOURCES AVAILABLE
- Q&A

Cemetery Organization

- Managed by Sexton, Gene Burgess
 - Oversight from Flynn Township Board
 - By Alley (aka Aisle)
 - By Lot
 - By Gravesite
 - Measured in Rods (16'6")
-

Cemetery Organization

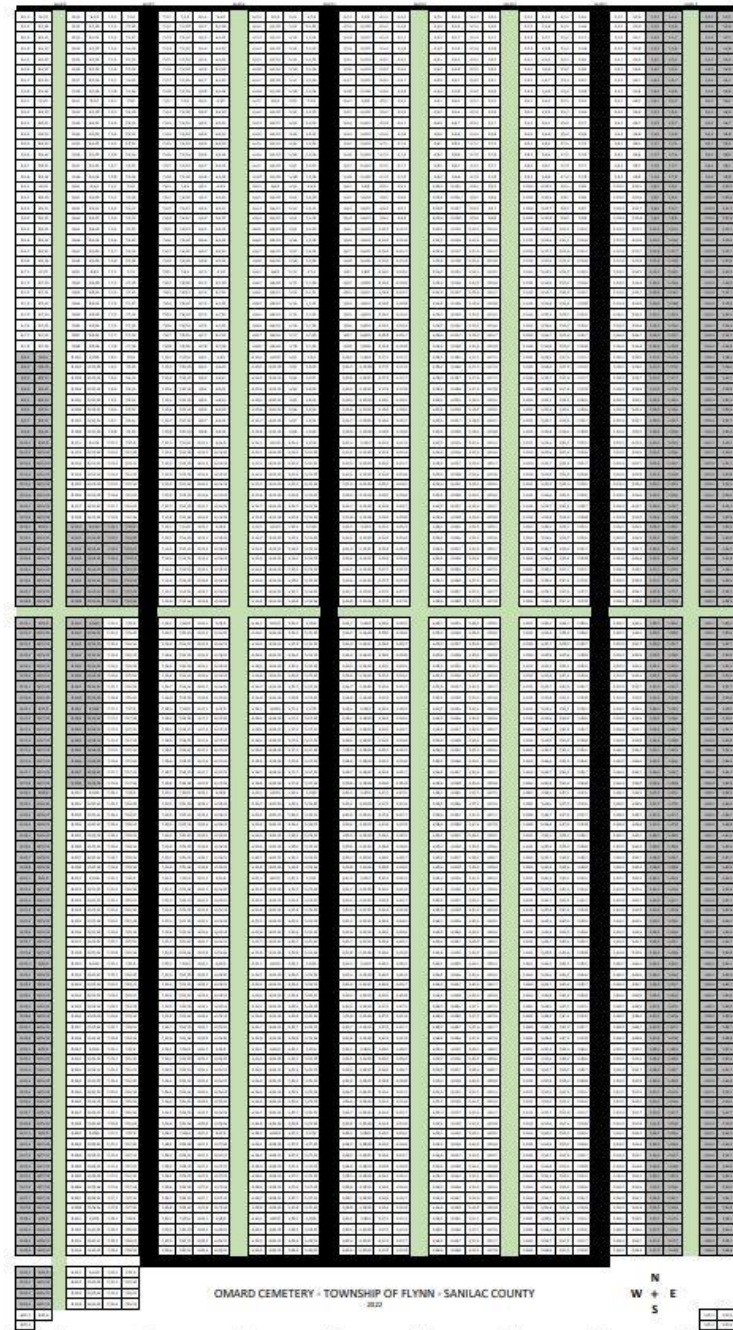
- Single Lot
 - 1 Rod x 1 Rod
 - 8 Gravesites (each 4' x 8'3")
 - 183 Usable Single Lots

Cemetery Organization

- Double Lot
 - 1 Rod x 2 Rods
 - 16 Gravesites (each 4' x 8'3")
 - 102 Usable Double Lots

Cemetery Organization

- Alley
 - 1/2 Rod
 - 8'3" Wide (Perfect for Buggies)
 - 8 Alleys





Agenda

- INTRODUCTIONS
- BACKGROUND OF PROJECT
- CEMETERY ORGANIZATION
- **CEMETERY STATISTICS**
- WEBSITE DEMONSTRATIONS
- HOW CAN YOU HELP?
- RESOURCES AVAILABLE
- Q&A



CEMETERY STATISTICS


- 3,096 Usable Gravesites (3,743 Total Gravesites, 3,106 Surveyed)
- 932 Documented Interred
- 16 Documented Deceased and Gravesite Unknown
- 2,622 Owned Gravesites
- 474 Gravesites Available
- Oldest Documented Grave – “Father” Bell 1875
- 60 Veterans Interred
- 7 Potter’s Field Burials
- 3,397 Records in the Online Website
- 1,441 Photographs in the Online Website

VETERANS BURIED AT THE OMARD CEMETERY

- 60 Veterans are currently buried in the cemetery
- 3 Veterans were Killed In Action (2 WWI, 1 WWII)
- 34 served in the Army
- 13 served in the Navy
- 4 served in the Air Force
- 2 served in the Marines
- 2 served in the Infantry
- 1 served in the Coast Guard
- 1 served in the Calvary
- 24 served during the WWII era
- 15 served during the Korean War era
- 9 served during the WWI era
- 7 served during the Vietnam War era
- 2 served during the Civil War era
- 2 served during the Persian Gulf War era
- 1 served during the Spanish-American War era

*“A Hero is someone who has
given his or her life to
something bigger than oneself.”*

— Author Unknown





Agenda


- INTRODUCTIONS
- BACKGROUND OF PROJECT
- CEMETERY ORGANIZATION
- CEMETERY STATISTICS
- **WEBSITE DEMONSTRATIONS**
- HOW CAN YOU HELP?
- RESOURCES AVAILABLE
- Q&A

Website Demonstrations

“Omard Cemetery Online” is RO (Read Only) – No Need to Worry About Hurting the Data!

Website Demonstrations



Click On Yellow 



Click "Search" to Start Your Search

[Search](#) [View Map](#) [Logout](#)

Select SEARCH or VIEW MAP above to query the Omar Cemetery data.

This is a Read-Only account --> User Name is "omard" and Password is "omard".

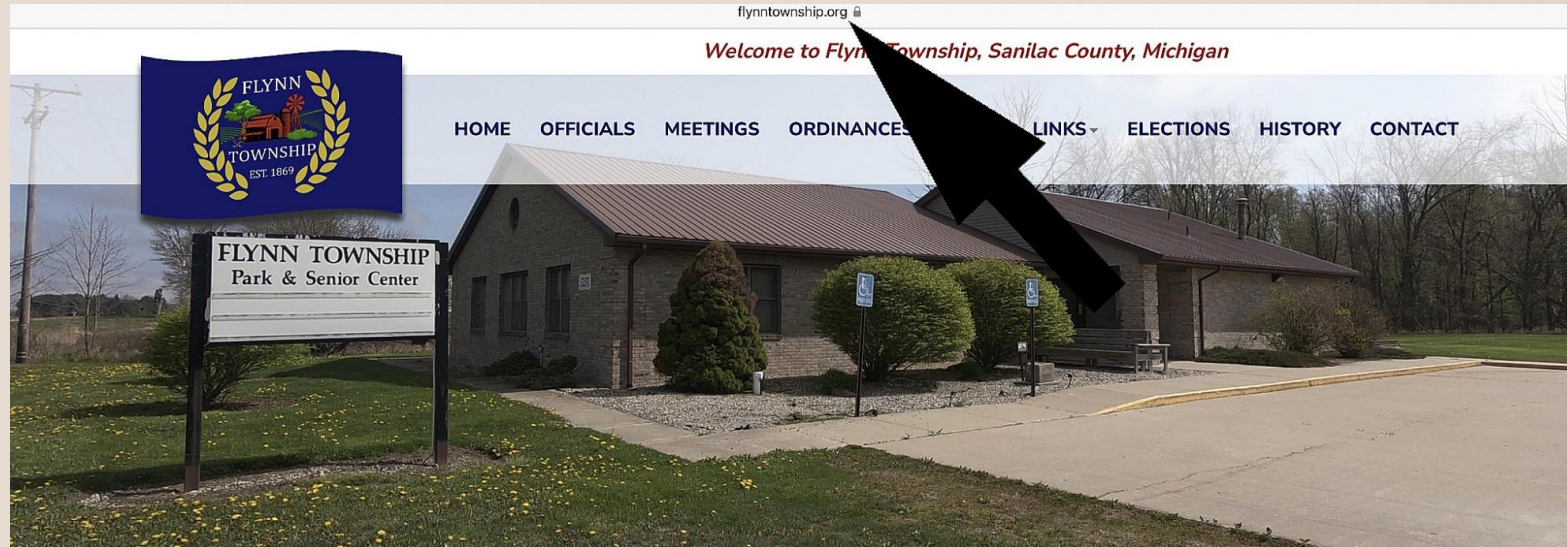
Contact Rob Vinande, Flynn Township Clerk, with any update(s) to information contained within the system or questions regarding the use of the system. RGVinande@gmail.com or text/call 810-705-0922.

Contact Gene Burgess, Omar Cemetery Sexton, for cemetery information. Call 810-404-2917.

Additional Cemetery Information at www.FlynnTownship.org -> Amenities -> Omar Cemetery



www.FlynnTownship.org



Welcome to Flynn Township

Flynn Township is located in the south western portion of Sanilac County in the State of Michigan. This website is meant to provide our residents with up-to-date information on Township Meetings, Ordinances, Meeting Minutes, and much more. If you need further assistance, please contact a Township Official who will assist you in finding what you are looking for.

*Best regards,
The Flynn Township Board*

The Omand Cemetery is now ONLINE!

It can be accessed a number of different ways -- your desktop, laptop, smart phone, ipad, ...

Information

Flynn Township Senior Center

5251 Shephard Road
Brown City, Michigan 48416

Clerk: Robert Vinande, (810) 705-0922

Supervisor: Grant Burgess, (810) 404-2382

Deputy Supervisor: Gene Burgess, (810) 404-2917

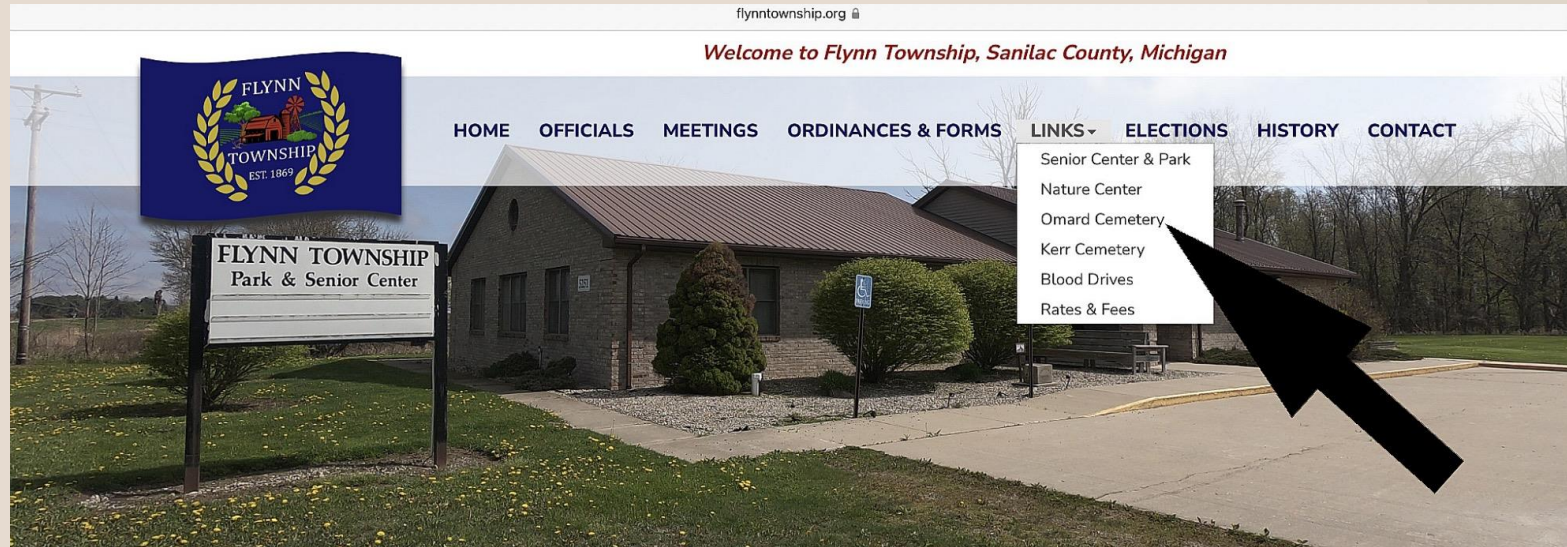
Treasurer: Brent Banks, (810) 837-2474

Assessor: Thomas Lupo, (810) 728-6170

Calendar

September 2022						
Su	Mo	Tu	We	Th	Fr	Sa
				1	2	3

www.FlynnTownship.org



Welcome to Flynn Township

Flynn Township is located in the south western portion of Sanilac County in the State of Michigan. This website is meant to provide our residents with up-to-date information on Township Meetings, Ordinances, Meeting Minutes, and much more. If you need further assistance, please contact a Township Official who will assist you in finding what you are looking for.

*Best regards,
The Flynn Township Board*

The Omard Cemetery is now ONLINE!

It can be accessed a number of different ways -- your desktop, laptop, smart phone, ipad, ...

Information

Flynn Township Senior Center

5251 Shephard Road
Brown City, Michigan 48416

Clerk: Robert Vinande, (810) 705-0922

Supervisor: Grant Burgess, (810) 404-2382

Deputy Supervisor: Gene Burgess, (810) 404-2917

Treasurer: Brent Banks, (810) 837-2474

Assessor: Thomas Lupo, (810) 728-6170

Calendar

September 2022						
Su	Mo	Tu	We	Th	Fr	Sa
				1	2	3

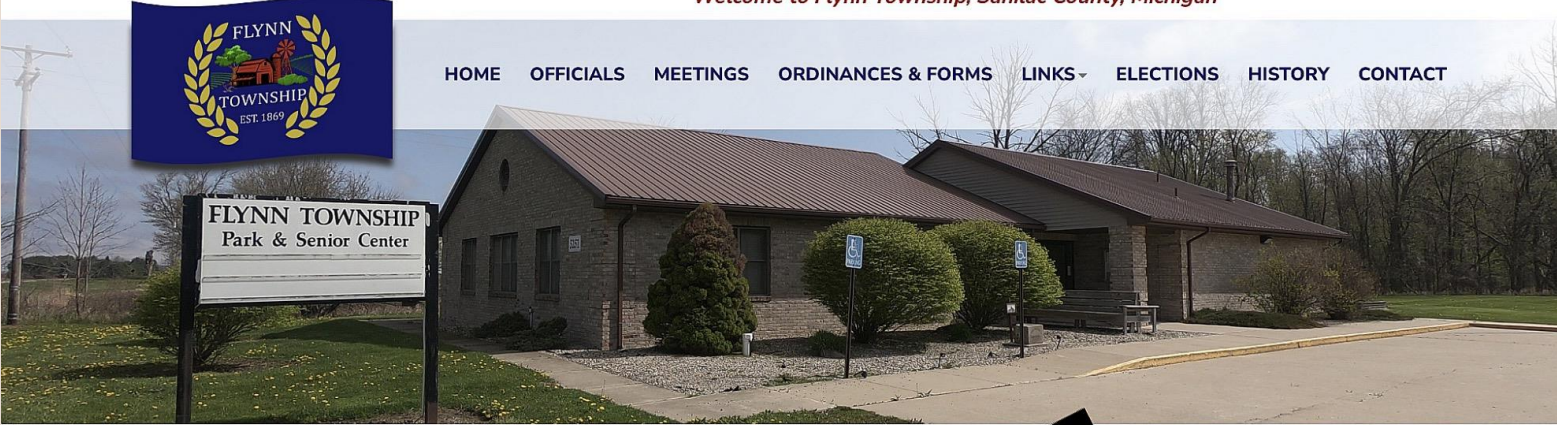
www.FlynnTownship.org

Not Secure — flynntownship.org

Welcome to Flynn Township, Sanilac County, Michigan

FLYNN TOWNSHIP
EST. 1869

HOME OFFICIALS MEETINGS ORDINANCES & FORMS LINKS ELECTIONS HISTORY CONTACT





Omar Cemetery

Contact Gene Burgess, Omar Cemetery Sexton, at (810) 404-2917 for more information regarding the cemetery.

Click Here for Omar Cemetery Online -> [Omar Cemetery Online](#)

Click Here for a Printable Omar Cemetery Map -> [Omar Cemetery Map](#)

Click Here for the Omar Cemetery Rules and Regulations Ordinance -> [Omar Cemetery R&R Ordinance](#)



www.FlynnTownship.org



Agenda

- INTRODUCTIONS
- BACKGROUND OF PROJECT
- CEMETERY ORGANIZATION
- CEMETERY STATISTICS
- WEBSITE DEMONSTRATIONS
- **HOW CAN YOU HELP?**
- RESOURCES AVAILABLE
- Q&A

How Can You Help?

- Review “Omard Cemetery Online”
 - Identify Information Needing Correction
 - Identify Additional Information for an Interred
 - Identify Additional Interred Veterans
 - Identify 1-2 Pictures of Interred or Family Pics
 - Share with Rob any Information Regarding the “UNKNOWN” Interred
 - Family Contacts, Who May Know of Them, Know Buried Elsewhere, ...
- Rob’s Contact Information
 - RGVinande@gmail.com
 - Text / Call 810.705.0922



Agenda

- INTRODUCTIONS
- BACKGROUND OF PROJECT
- CEMETERY ORGANIZATION
- CEMETERY STATISTICS
- WEBSITE DEMONSTRATIONS
- HOW CAN YOU HELP?
- **RESOURCES AVAILABLE**
- Q&A

RESOURCES AVAILABLE

- “OMARD CEMETERY ONLINE”
- WWW.FLYNNTOWNSHIP.ORG
- DOCUMENTATION MANUALS (SEE SEXTON OR CLERK)
- CEMETERY SEXTON
- FLYNN TOWNSHIP CLERK



Agenda

- INTRODUCTIONS
- BACKGROUND OF PROJECT
- CEMETERY ORGANIZATION
- CEMETERY STATISTICS
- WEBSITE DEMONSTRATIONS
- HOW CAN YOU HELP?
- RESOURCES AVAILABLE
- Q&A



Q&A

The background features a light gray base with large, soft-edged organic shapes in muted red and olive green. A thin white line outlines a shape on the right. In the top left, there is a faint sketch of a leafy branch.

thank you